

CALL UTILITY NOTIFICATION
CENTER OF COLORADO
1.800.922.1987
CALL 2- BUSINESS DAYS IN ADVANCE BEFORE YOU DIG.
GRADE, OR EXCAVATE FOR THE MARKING OF
UNDERGROUND MEMBER UTILITIES.



CONSULTANT:

CLIENT:



9500 CIVIC CENTER DR
THORNTON, CO 80229
(303) 538-7200

STAMP:



PROJECT:

SKYLAKE
RANCH OPEN
LAND
IMPROVEMENTS
11890 HOLLY STREET

SUBMITTAL:

BID SUBMITTAL

PROJECT #:

20-27A

DESIGNED BY:

SS

DRAWN BY:

LR

CHECKED BY:

SS

ORIGINAL DATE:

OCTOBER 25, 2023

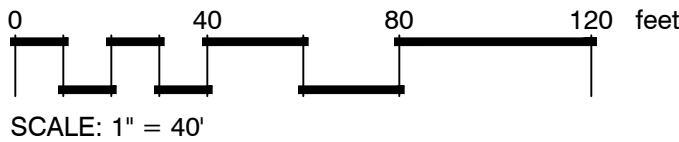

#	REVISION	DATE

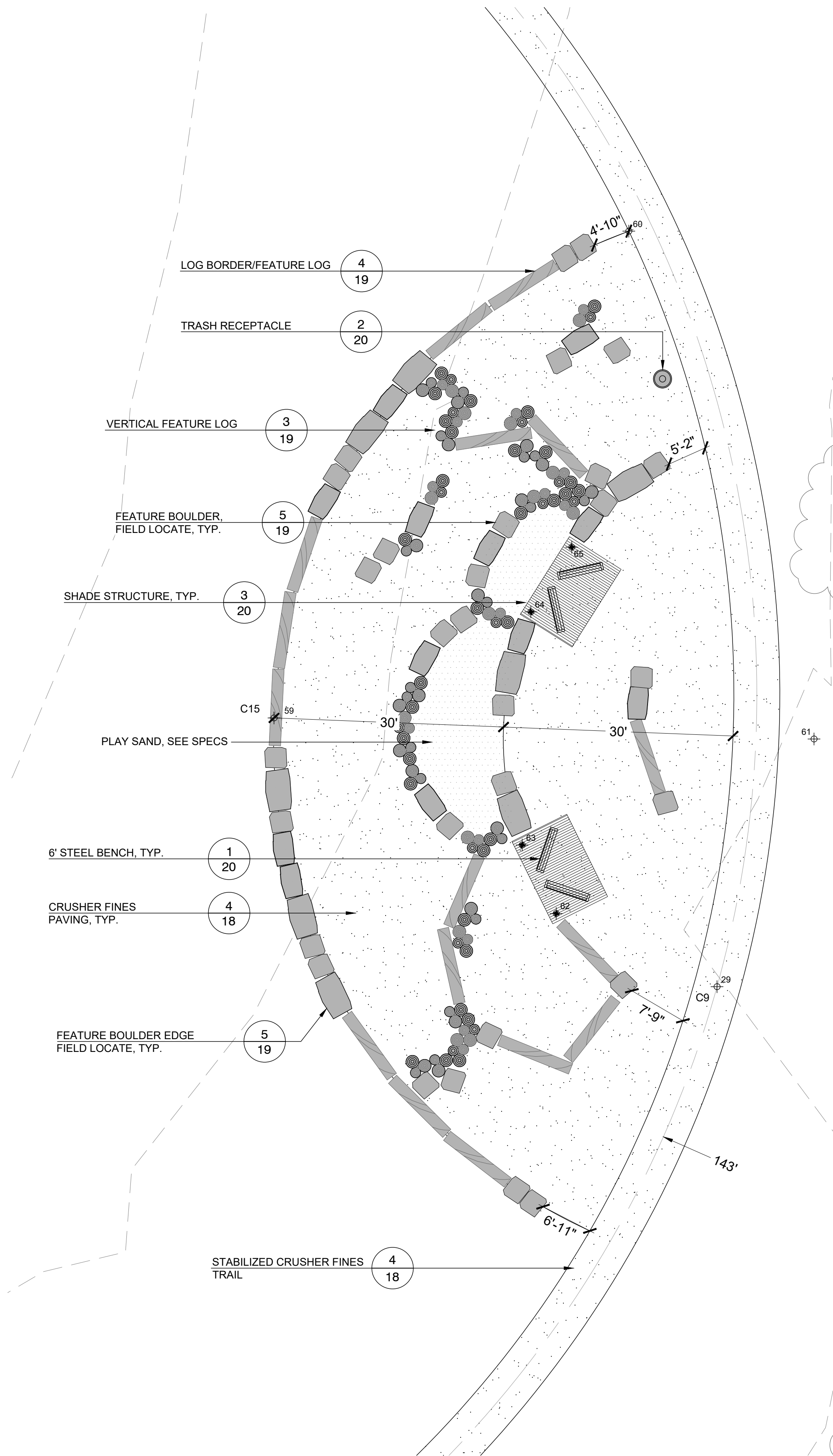
SHEET TITLE:

OVERALL
PLAN

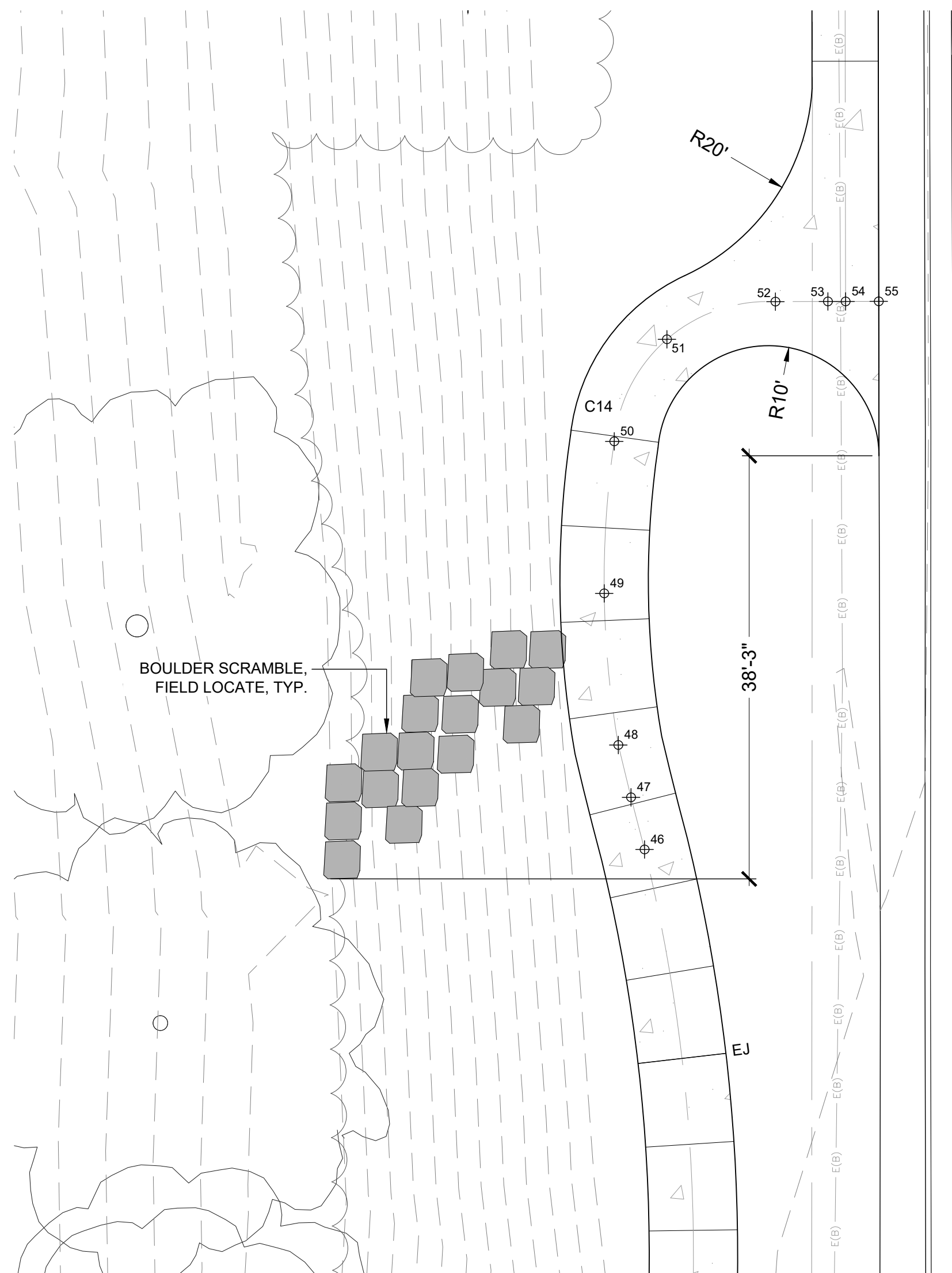
SHEET #:

05





1 NATURE EXPLORATION ZONE ENLARGEMENT PLAN



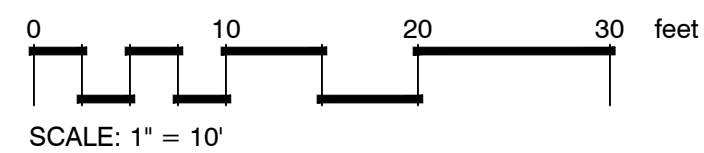
2 BOULDER SCRAMBLE ENLARGEMENT PLAN



3 NATURE EXPLORATION ZONE FEATURE LOGS

LEGEND

- EXISTING TREE TO REMAIN
- EXISTING VEGETATION TO REMAIN
- PROPERTY BOUNDARY
- OPEN 3-RAIL FENCE
- EXISTING WETLAND
- CONCRETE
- STABILIZED CRUSHER FINES
- SAND PLAY
- TRAIL LIGHT
- SOLAR LIGHT
- 6' STEEL BENCH
- LOG BORDER/FEATURE LOG
- BOULDERS
- VERTICAL FEATURE LOG
- SHADE STRUCTURE
- TRASH RECEPTACLE
- PET WASTE DISPOSAL



CALL UTILITY NOTIFICATION
CENTER OF COLORADO
1.800.922.1987
CALL 2- BUSINESS DAYS IN ADVANCE BEFORE YOU DIG.
GRADE, OR EXCAVATE FOR THE MARKING OF
UNDERGROUND MEMBER UTILITIES.

CONSULTANT:

CLIENT:

City of Thornton
9500 CIVIC CENTER DR
THORNTON, CO 80229
(303) 538-7200

STAMP:



PROJECT:

**SKYLAKE
RANCH OPEN
LAND
IMPROVEMENTS**
11890 HOLLY STREET

SUBMITTAL:

BID SUBMITTAL

PROJECT #:

20-27A

DESIGNED BY:

SS

DRAWN BY:

LR

CHECKED BY:

SS

ORIGINAL DATE:

OCTOBER 25, 2023

#	REVISION	DATE

SHEET TITLE:

**ENLARGMENT
PLANS**

SHEET #: